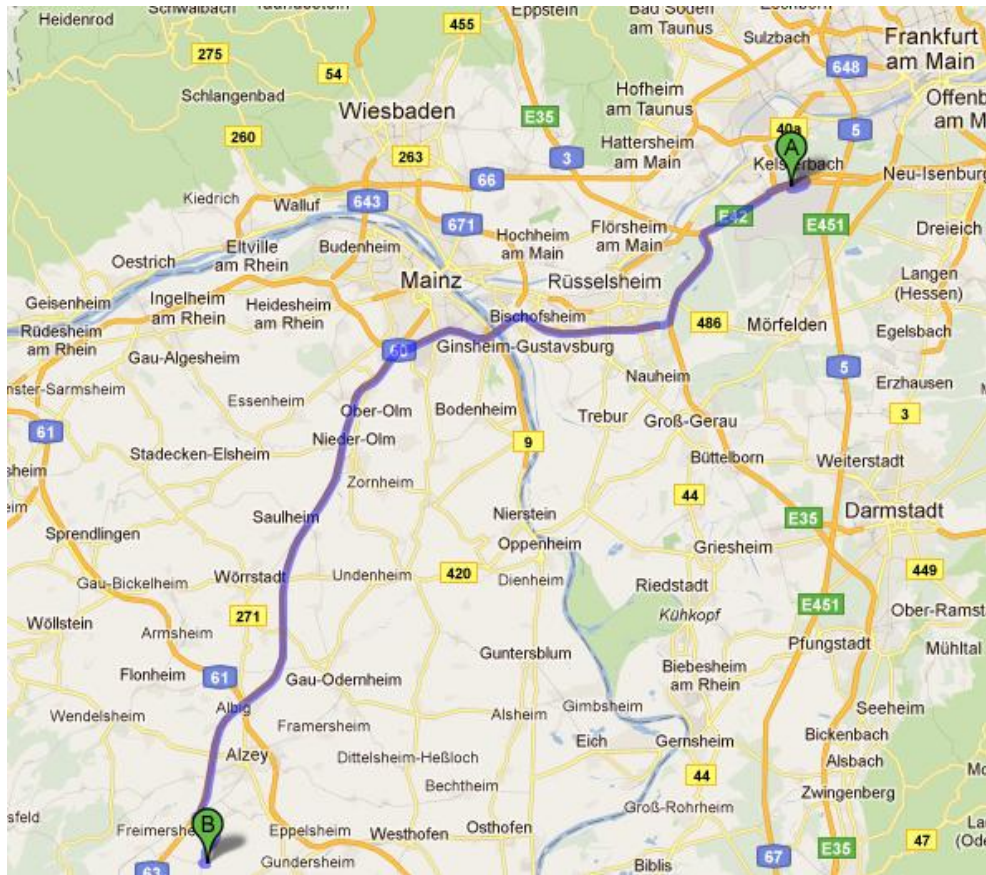


How to drive from Frankfurt Airport to Ilbesheim?




From **Airport** coming follow the **A3** direction to **Köln/Mainz/Wiesbaden/Kelsterbach**

You go straight on **Highway A3** to highway crossing **48 Mönchhof-Dreieck**



where you turn right to **A67** direction **Darmstadt/ Mainz/ Rüsselsheim/ Raunheim**



After 500m you turn left and follow **A67** direction **Darmstadt/ Mainz/ Rüsselsheim**



After 6 km driving on A67
at the highway crossing **Rüsselsheimer Dreieck**



and drive on highway **A60** direction to **Bingen/ Mainz/ Wiesbaden**

After 18 km at the highway crossing **21 Kreuz Mainz-Süd**



you turn **right** to **A63 Kaiserslautern/ Ludwigshafen/ Alzey**



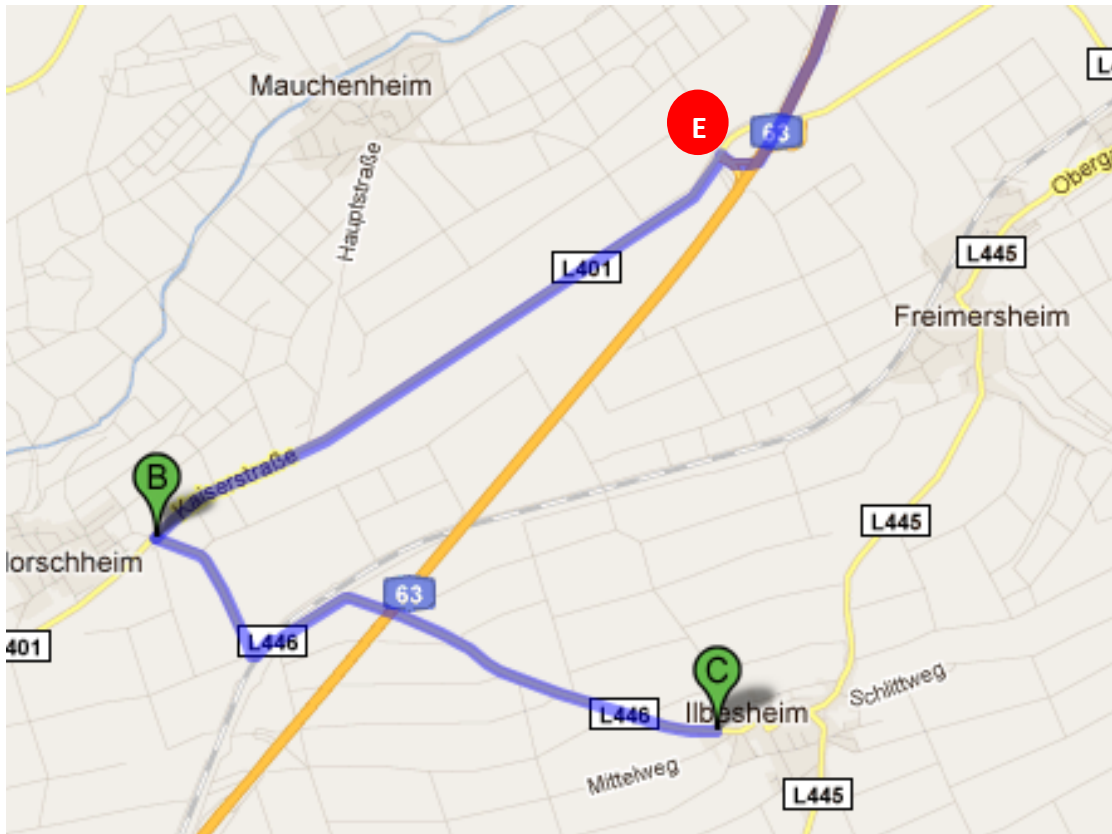
driving 32 km on **A60** you take the exit **10 Freimersheim**

where you turn after 200m left to L401 direction **Kirchheimbolanden/ Mauchenheim**



From this exit you will follow the **Contest signs FAI**





After 3,4 km driving on **L401** you see on the right side the village Morschheim and drive **left** to **L446** direction to **Ilbesheim**



You cross the railway in Bahnhof Morschheim (only a few houses) and the highway bridge and then you drive straight on L446 to Ilbesheim.

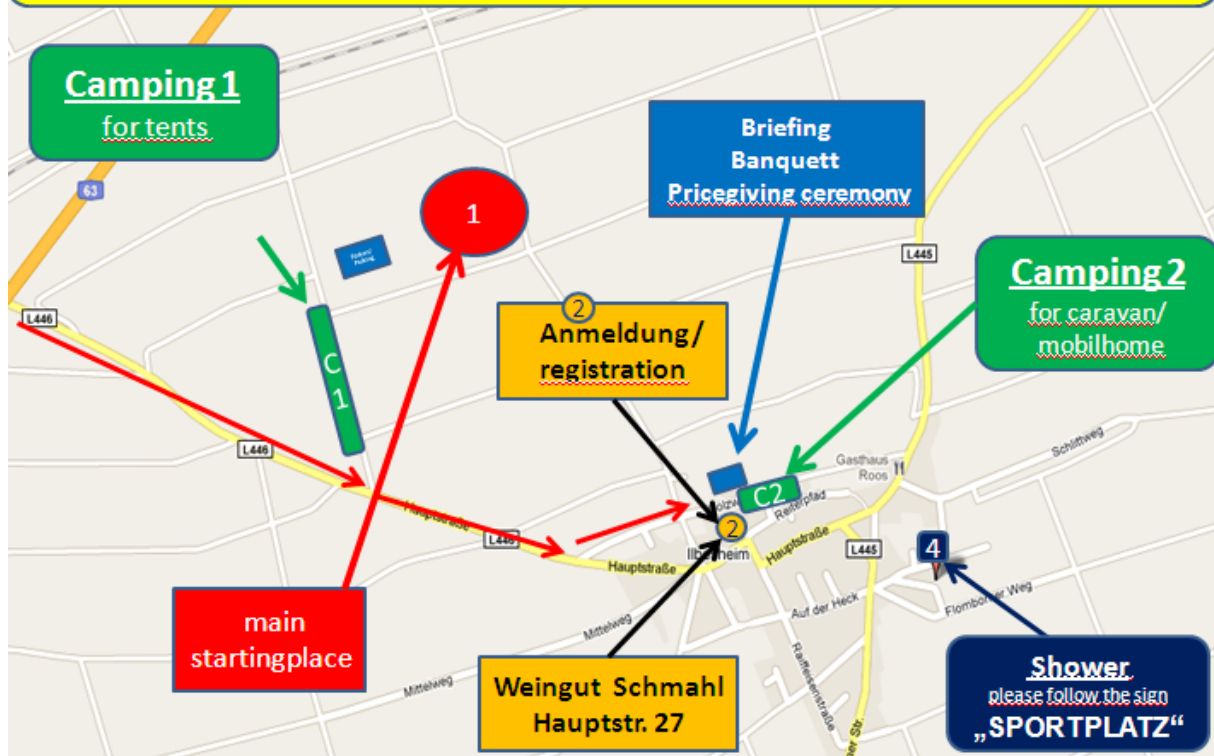
100 points - you reach the destination!

**Drive straight to Gasthaus Roos in Hauptstrasse 74 a
and drink as much beer as you like to fly Maxes during the**

contest in Biergarten



Where to find in Ilbesheim ?



- C1** Camping 1 for tents
- C2** Camping 2 for caravans, motorhomes
- Yellow box** Anmeldung/ Registration bei Weingut Schmahl, Hauptstr. 27
- Blue box** Opening ceremony, Banquet and Prize giving in the Hall of Weingut Schmahl, Holzweg
- 4** Showers at the football field - follow the 'Sportplatz' sign
- Red circle** planned contest line/ Flying site

You can find the flying site by following this sign

